


ACMA Site Location Map

Site or Address or -Lat, 

Found 3 sites  



Site: [35106 Commsite MAROBEE NSW 2877](#)

Precision: Unknown

Position: [-32.586603°, 146.42454° \(GDA94\)](#) [\[KML\]](#) [\[LV5J\]](#)

Assignments: 2

- ▶ 476.425 MHz 16K0F3E T Eremeran Rural Fire Brigade
- ▶ 477.175 MHz 16K0F3E R Eremeran Rural Fire Brigade

[\[Site Details\]](#) [\[Sites 1km, 10km, 20km, 100km \]](#) [\[Nearby Assignments\]](#)



546 m

400 m

470 m

400 m

Talleburg Rd

Talleburg Rd

Talleburg Rd

Site or Address or -Lat, 

Found 3 sites  



Site: [38808 Essential Energy 46m Lattice Tower Marobee, 1610 Tallebung Rd EREMERANG NSW 2877](#)

Precision: Within 10 metres

Elevation: 479 m

Position: -32.58799°, 146.424° (GDA94) [\[KML\]](#) [\[LV5J\]](#)

Assignments: 16

- ▶ 403.6625 MHz 10K1F3E R NSW Rural Fire Service
- ▶ 404.85 MHz 16K0F3E R Essential Energy
- ▶ 413.1125 MHz 10K1F3E T NSW Rural Fire Service
- ▶ 414.3 MHz 16K0F3E T Essential Energy
- ▶ 424.025 MHz 10K1F9W T NEW SOUTH WALES GOVERNMENT TELECOMMUNICATIONS AUTHORITY
- ▶ 429.45 MHz 10K1F9W R NEW SOUTH WALES GOVERNMENT TELECOMMUNICATIONS AUTHORITY

[\[Site Details\]](#) [\[Sites 1km, 10km, 20km, 100km\]](#) [\[Nearby Assignments\]](#)

546 m

400 m

400 m

470 m



Tallebung Rd


Tallebung Rd

Tallebung Rd

ACMA Site Location Map

Site or Address or -Lat,

Found 3 sites  



Site: [10026559](#) NSWTA 50m Lattice Tower, Marobee 1610 Tallebung Road EREMERANG NSW

Precision: Within 10 metres

Position: -32.58854°, 146.42352° (GDA94) [\[KML\]](#) [\[LV5J\]](#)

Assignments: 2

- ▶ 7.442 GHz 7M00D7W T NEW SOUTH WALES GOVERNMENT TELECOMMUNICATIONS AUTHORITY
- ▶ 7.603 GHz 7M00D7W R NEW SOUTH WALES GOVERNMENT TELECOMMUNICATIONS AUTHORITY

[\[Site Details\]](#) [\[Sites 1km, 10km, 20km, 100km\]](#) [\[Nearby Assignments\]](#)

