
















Attachment 2. Example Wildlife Management Areas Map (Sydney Kingsford-Smith Airport)



-  Aerodrome Reference Point
-  Railway station
-  Heavy rail
-  Motorway
-  Primary road
-  Arterial road
-  Sub-Arterial road
-  Distributor road
-  Watercourse
-  Area A (3km radius)
-  Area B (3-8km radius)
-  Area C (8-13km radius)
-  Waterbody
-  National Parks and Wildlife Service Estate
-  Open space

Intended Map Size: A4
 Publication Date: 12/09/2023
 Coordinate System: GDA 1994 MGA Zone 56